






Wolf Creek Trailblazers East Fork/Quartz Meadow

Legend

-  Parking
-  Yes
-  Occassionally
-  No;
-  Wilderness
-  FS Trail
-  FS Road

An obvious route approximately 8 miles long to Quartz Meadow turn and then 4 miles to the meadow which is a nice area to play.

Trailhead: Take Highway 160 east approximately 9 miles from Pagosa Springs to the East Fork Access road sign (Forest Road 684) on the right side of the highway. The parking lot is 1/4 mile from Highway 160. The trail goes through posted private land, please stay on trail.

South San Juan Wilderness

0 0.25 0.5 1 1.5 2
Miles

Sources: Esri, HERE, Garmin, Intermap, increment P Corp., GEBCO, USGS, FAO, NPS, NRCAN, GeoBase, IGN, Kadaster NL, Ordnance Survey, Esri Japan, METI, Esri China (Hong Kong), (c) OpenStreetMap contributors, and the GIS User Community

